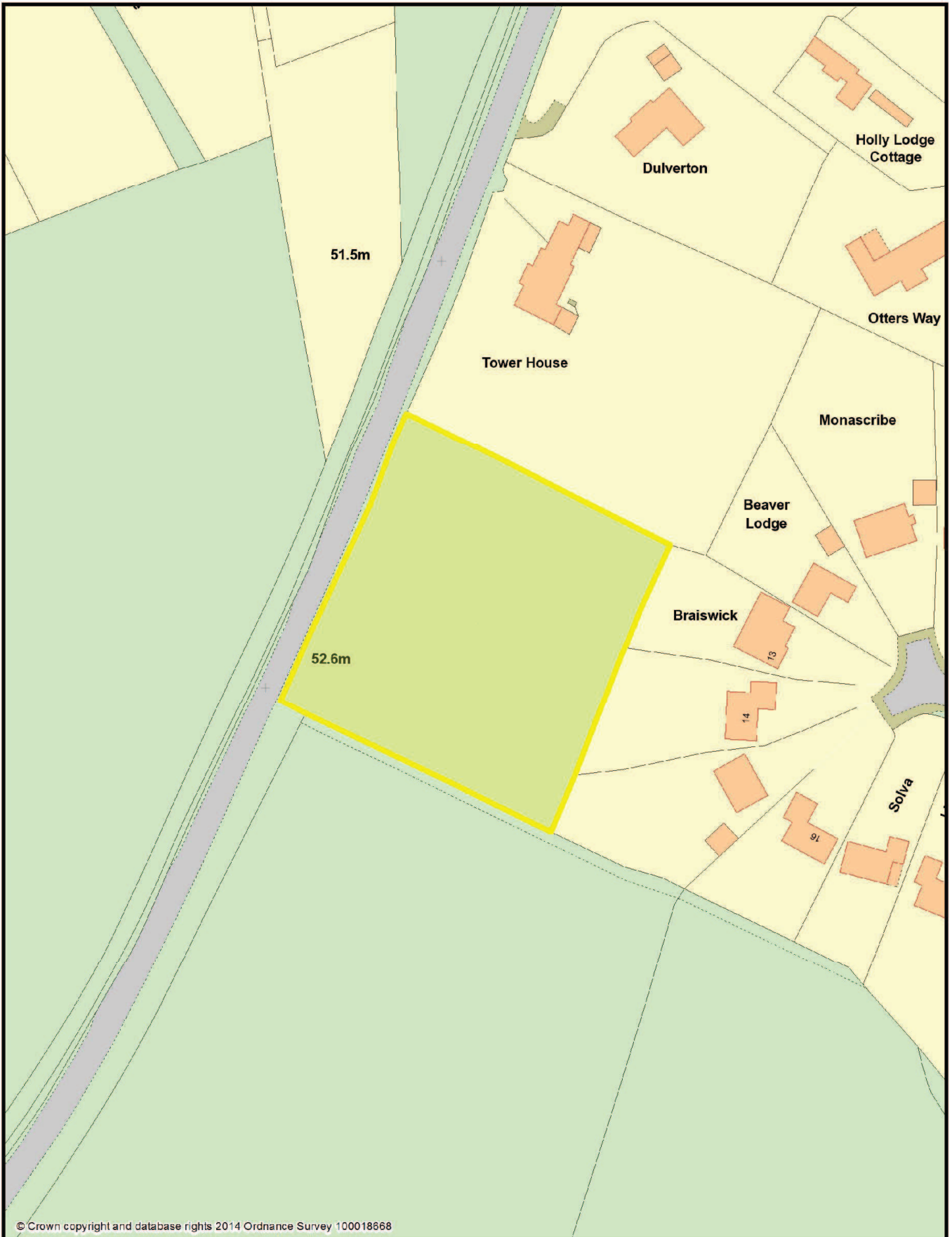


Agenda Item 8



© Crown copyright and database rights 2014 Ordnance Survey 100018668



South and Vale GIS
Printed on 5 September 2014
at a scale of 1:1,250



South Oxfordshire District Council is licensed to use Ordnance Survey mapping for its own business use as a member of the Public Sector Mapping Agreement.

Persons viewing this mapping should contact Ordnance Survey copyright for advice where they wish to use Ordnance Survey mapping for their own use.

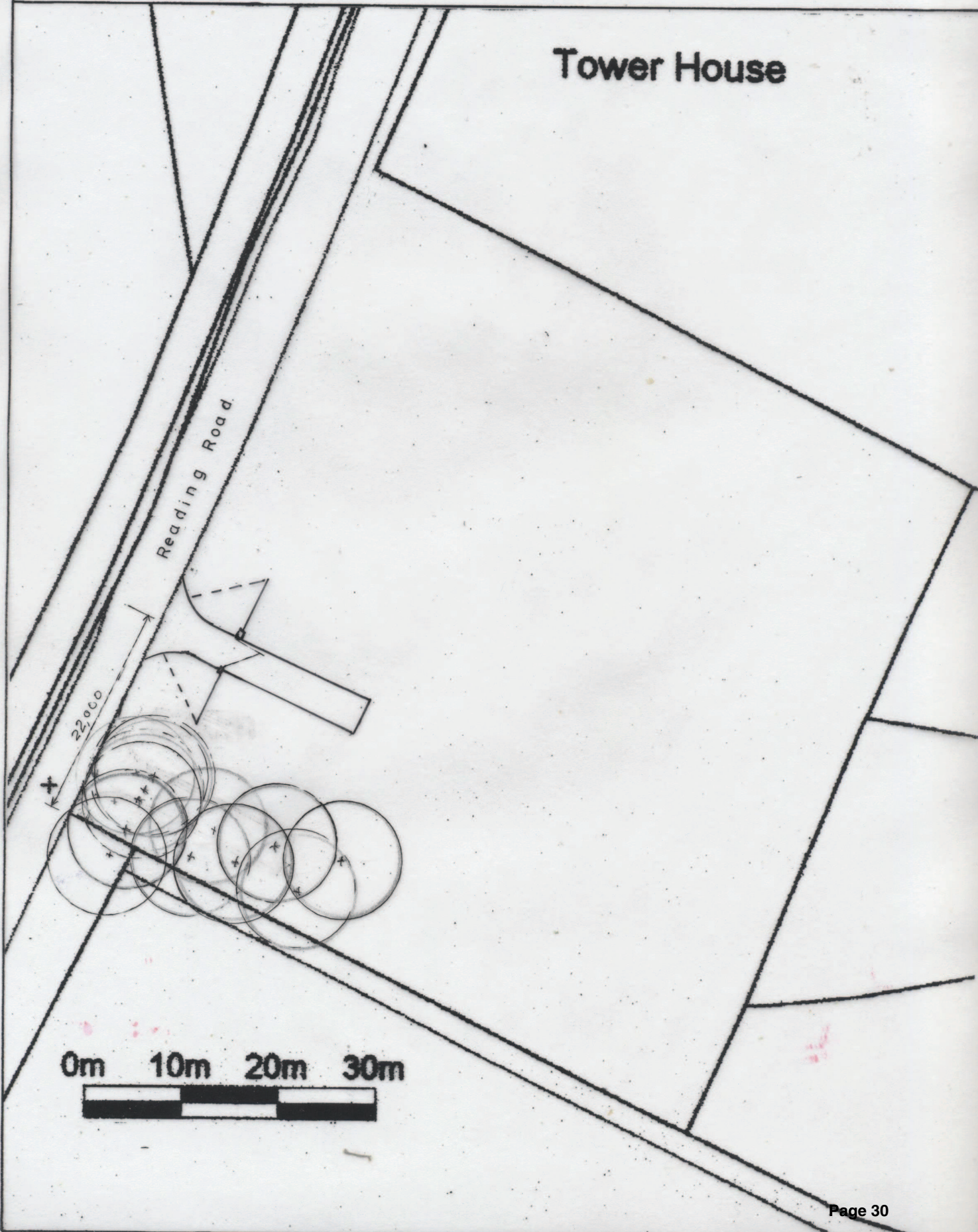
Agenda Item 8

Sight Plan showing access *and existing TREES to south boundary*
Reading Road, Shiplake, South of
Tower House . RG9 3JN

Drg. No. 0531 Scale: 1:500. Job No: 0539.

John R. Kean, Building Surveyor,
Twin Pines, New Lane Hill,
Tilehurst, Reading, Berks.
Rg30 4JL Tele. No: 0118 9411585

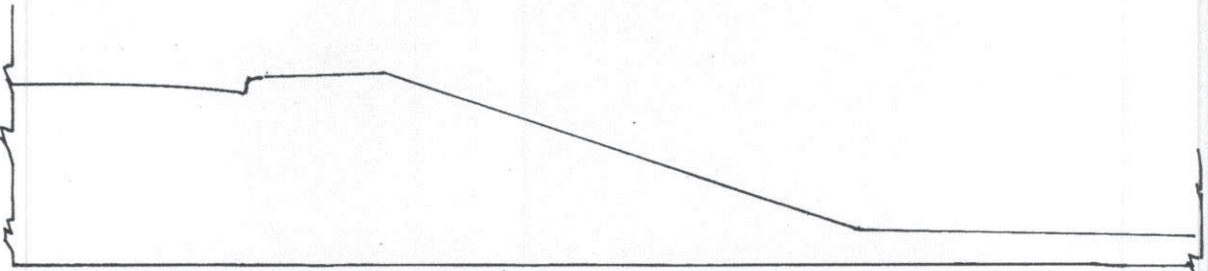
Tower House



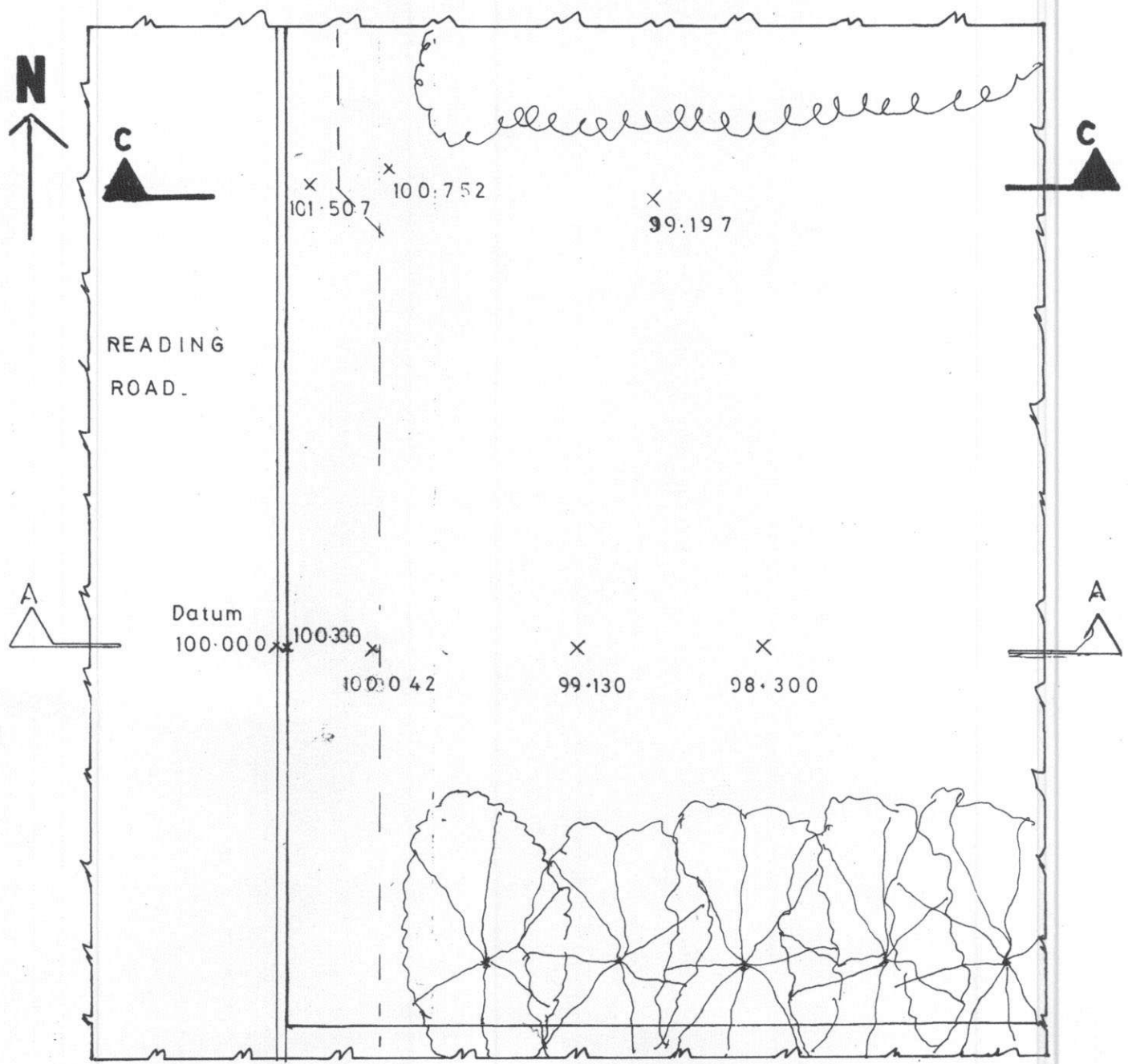
Part of existing plot of land off
Reading Road, Shiplake, South of
Tower House . RG9 3JN
Drg. No. 0525. Scale: 1:100. Job No: 0539.

Agenda Item 8

John R. Kean, Building Surveyor,
Twin Pines, New Lane Hill,
Tilehurst, Reading, Berks.
Rg30 4JL Tele. No: 0118 9411585



SECTION A-A.

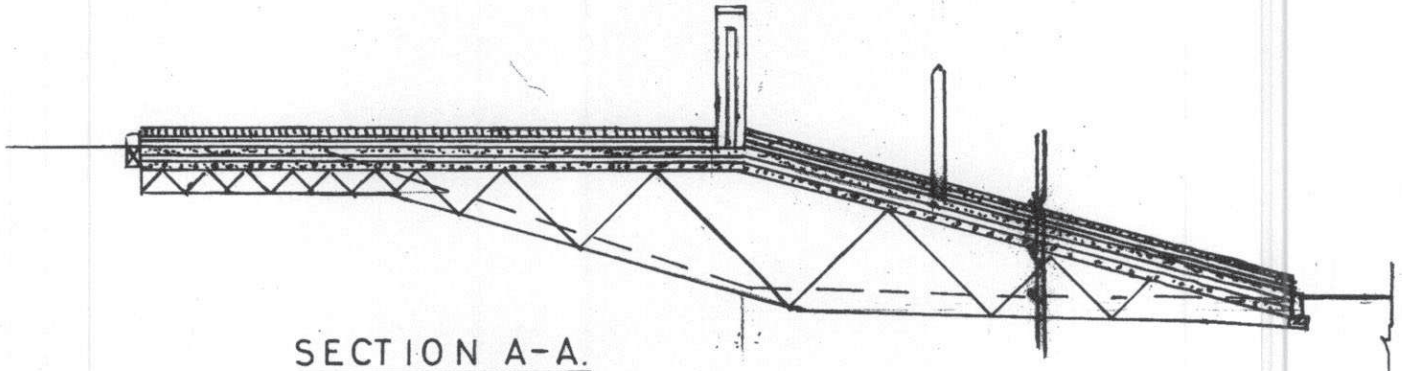


PLAN

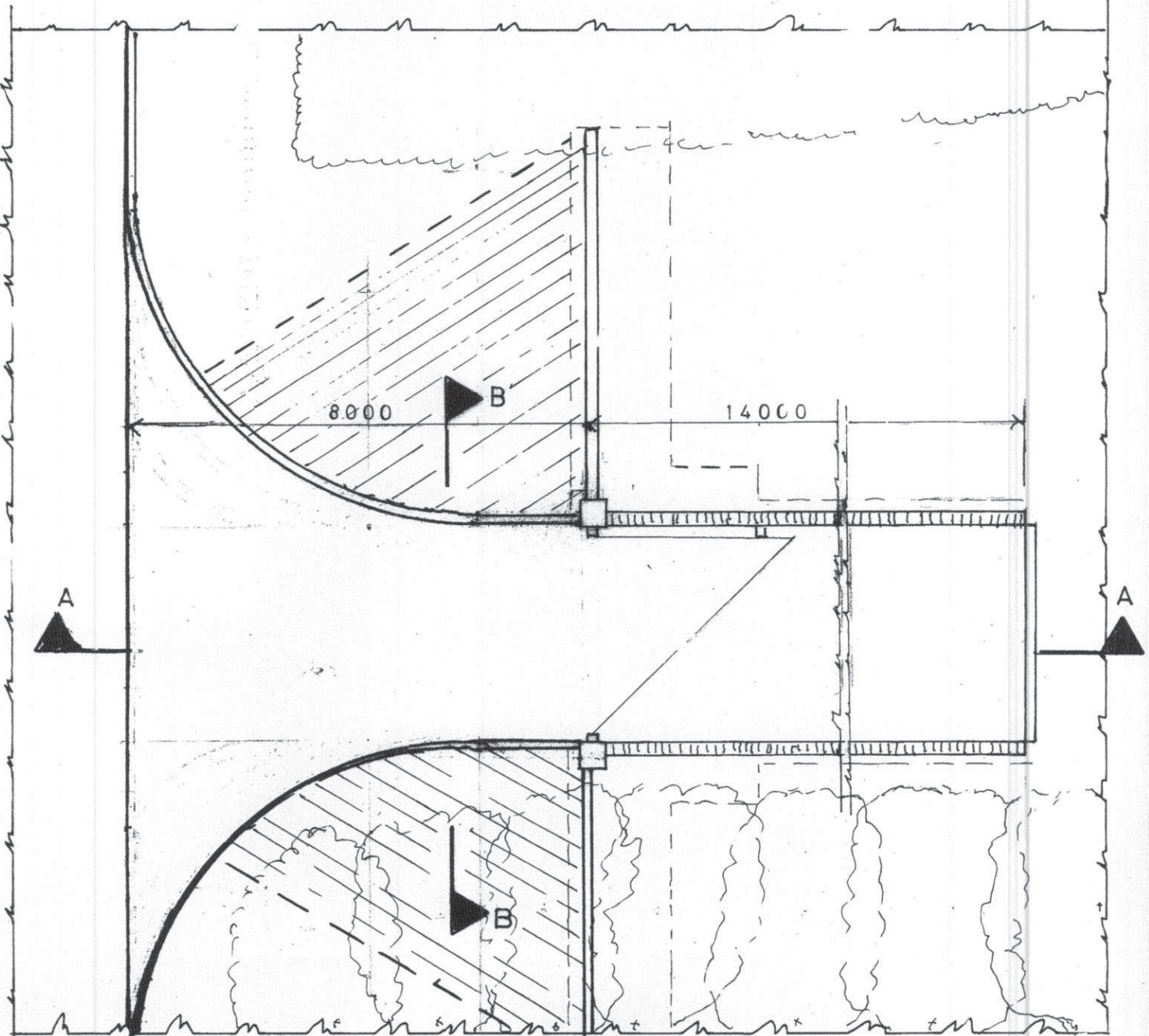
Proposed access to plot of land off
Reading Road, Shiplake, South of
Tower House . RG9 3JN

Drg. No. 0526/β Scale: 1:100. Job No: 0539

John R. Kean, Building Surveyor,
Twin Pines, New Lane Hill,
Tilehurst, Reading. Berks.
Rg30 4JL Tele. No: 0118 9411585



SECTION A-A.

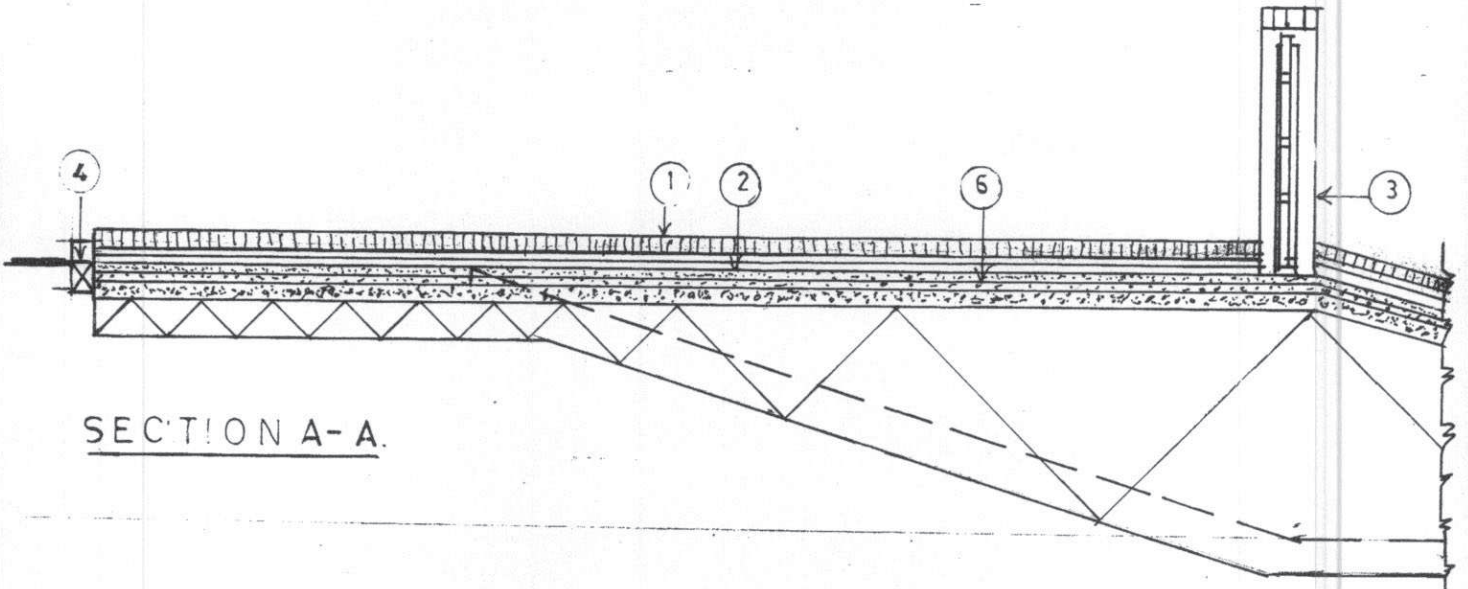


PLAN.

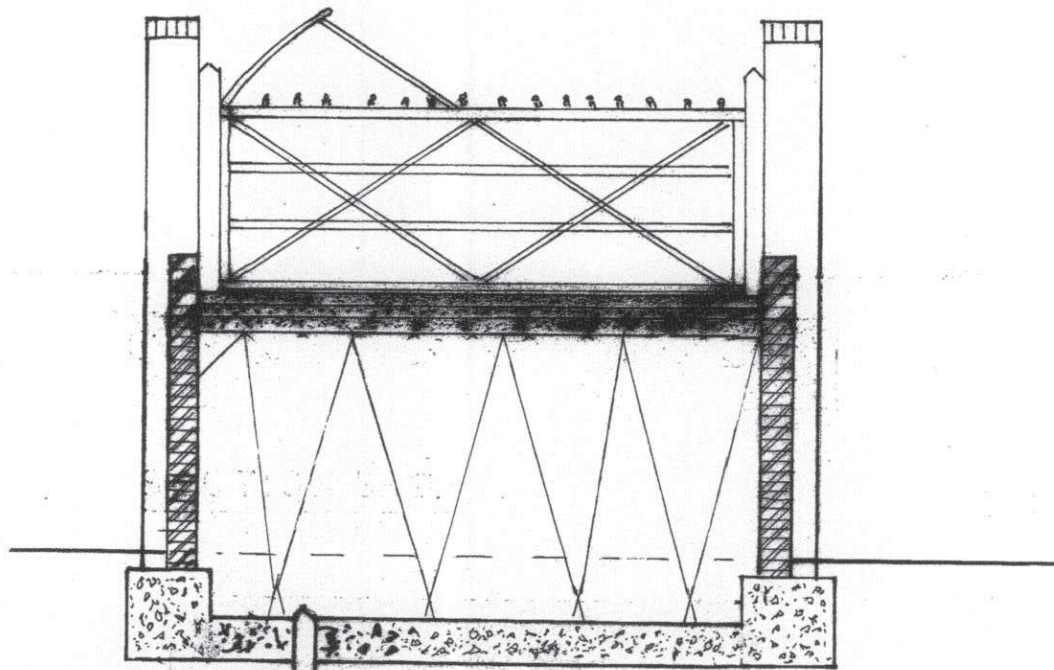
Sections through access drive to plot of
Land off Reading Road, Shiplake, South of
Tower House . RG9 3JN

Drg. No. 0527/B Scale: 1: 50. Job No: 0539

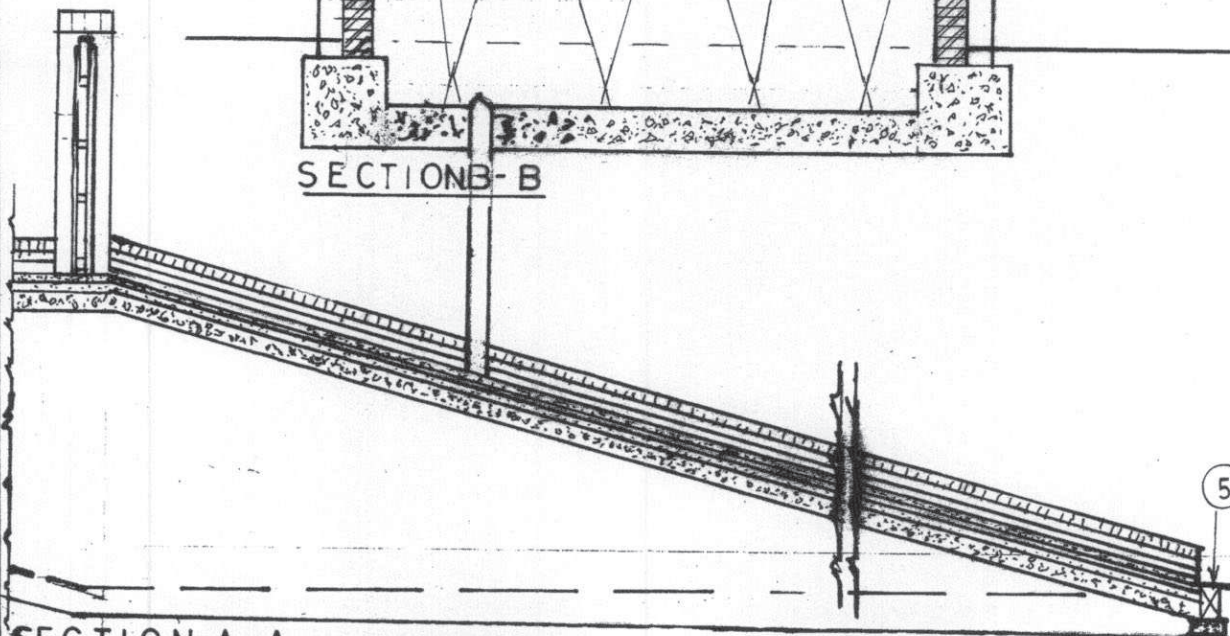
John R. Kean, Building Surveyor,
Twin Pines, New Lane Hill,
Tilehurst, Reading. Berks.
Rg30 4JL Tele. No: 0118 9411585



SECTION A-A.



SECTION B-B



SECTION A-A

This page is intentionally left blank